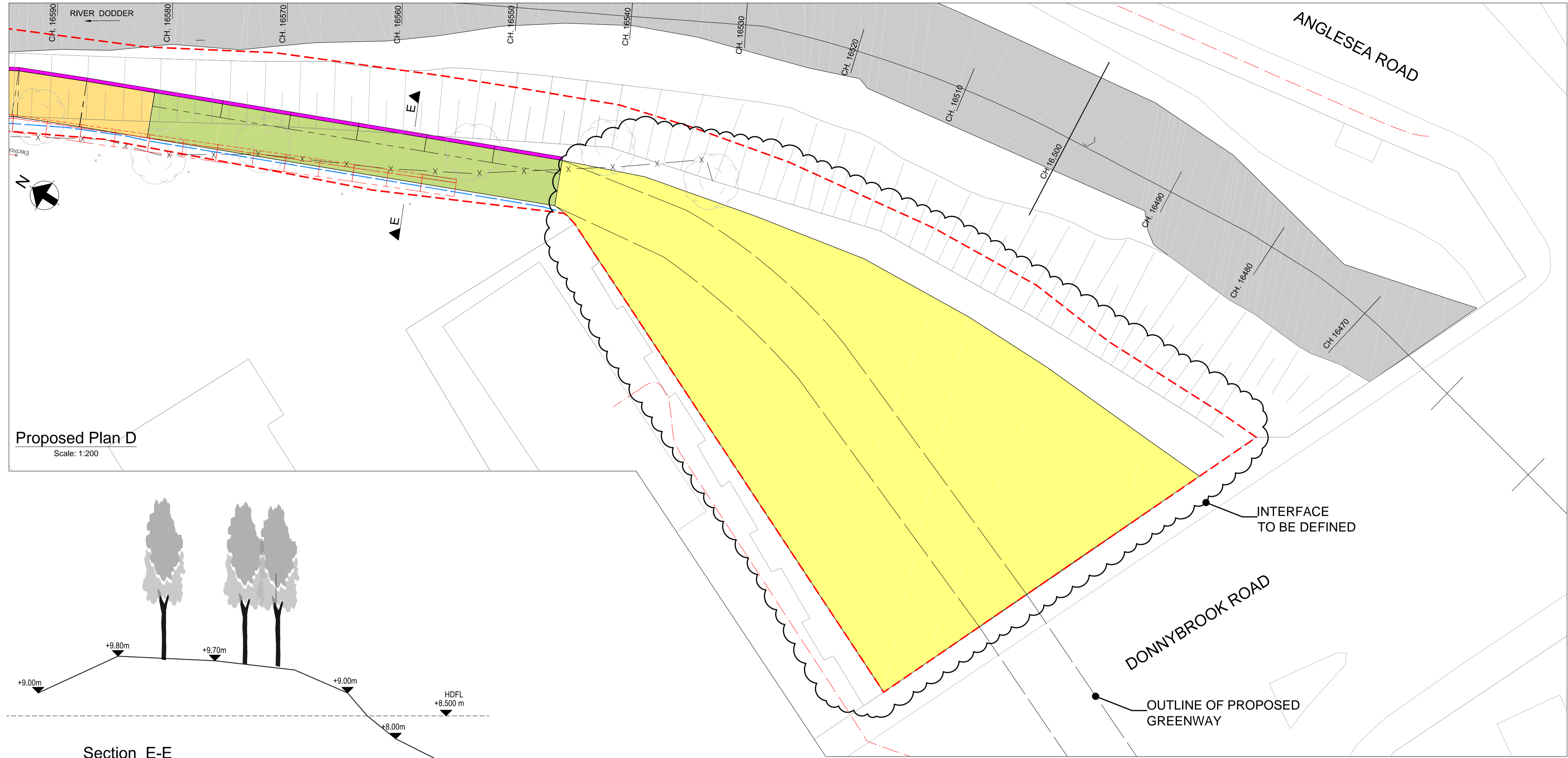
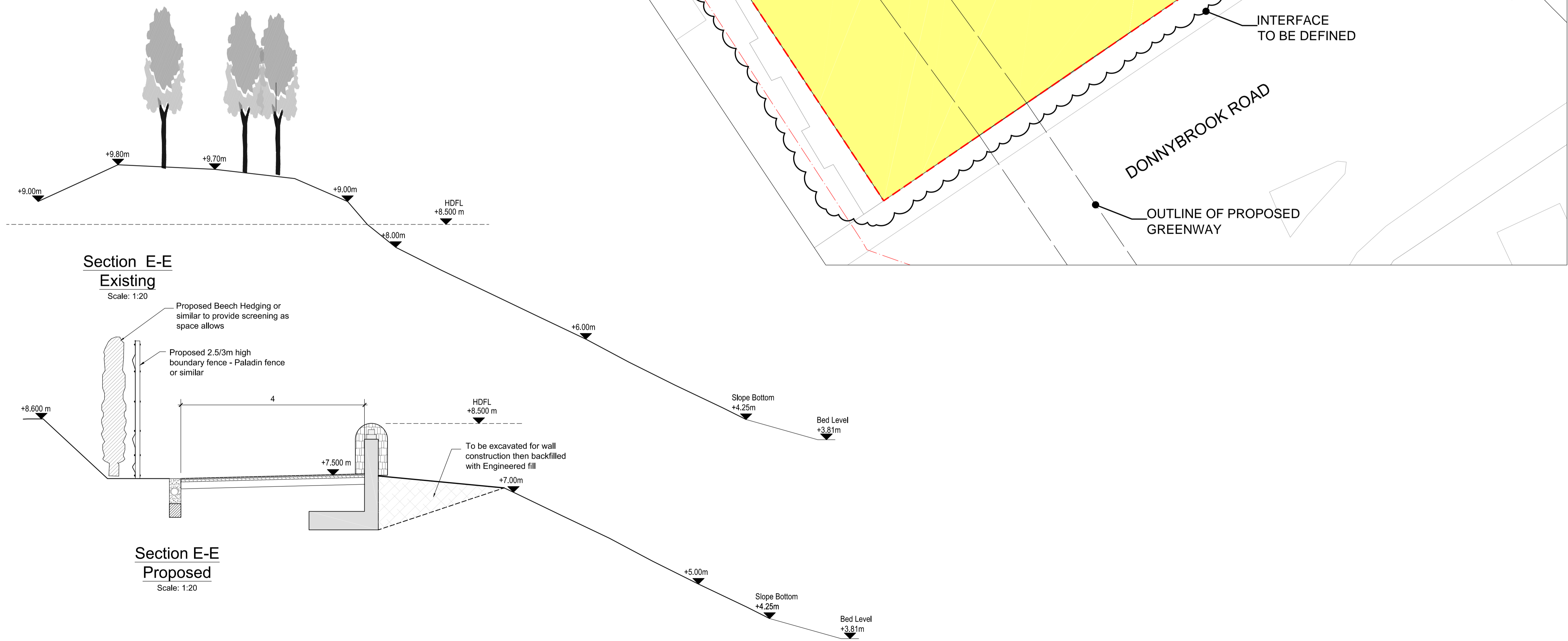


FOR PLANNING

- NOTES:
1. ALL LEVELS ARE IN m.O.D. MALIN.
  2. ALL DIMENSIONS IN m UNLESS OTHERWISE NOTED.
  3. EXISTING SERVICES SHOWN FOR GENERAL INFORMATION PURPOSES ONLY.



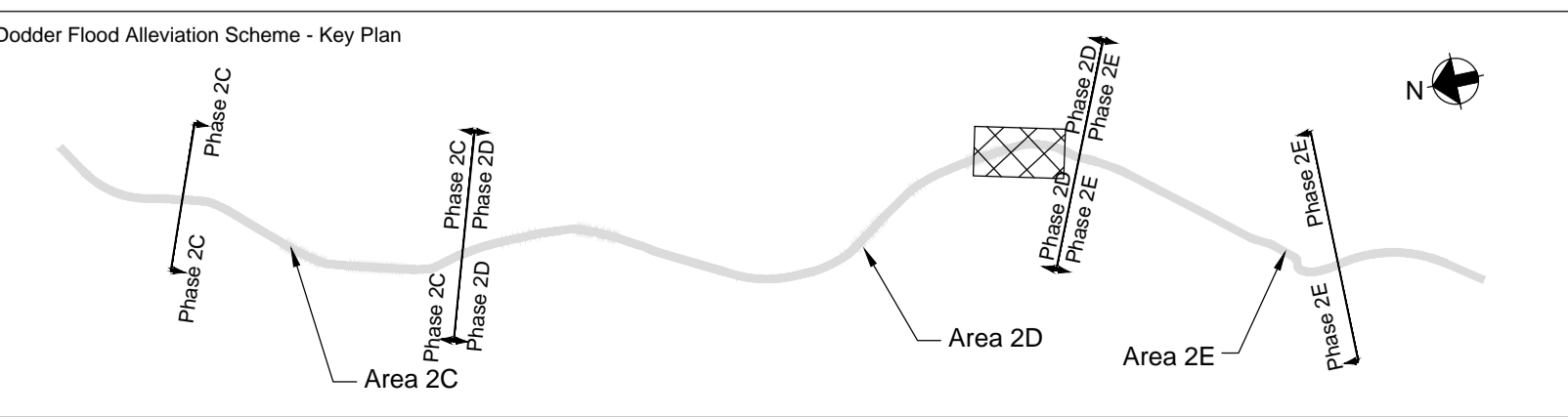
Proposed Plan D  
Scale: 1:200



Section E-E  
Existing  
Scale: 1:20

Section E-E  
Proposed  
Scale: 1:20

- LEGEND:
- SITE BOUNDARY
  - x - EXISTING FENCE
  - - - EXISTING ESB
  - - - PROPOSED FENCE/SCREENING
  - NEW FLOOD WALL
  - - - ORIGINAL FLOOD WALL PROPOSAL
  - EMBANKMENT WITHOUT WALL
  - EMBANKMENT WITH WALL
  - CONCRETE CANTILEVER WITH WALL



Issue	Date	By	Chkd	Appd
P1	06/04/17	VB	BT	IA

Clients

DUBLIN CITY COUNCIL  
Comhairle Cathrach Bhaile Átha Cliath  
ENVIRONMENT AND ENGINEERING DEPARTMENT  
An Roinn Comhshaoil agus Innealtóireachta

Civic Offices,  
Wood Quay,  
Dublin 8.

Contractor

Project Title  
Donnybrook Greenway

Scale at A1  
1:200 @ A1

Date:  
April 2017

Consultant

Arup, 50 Ringsend Road  
Dublin 4  
Tel +353(0)1 233 4455 Fax +353(0)1 668 3169  
www.arup.ie

Drawing Title  
Area 2D - Donnybrook RFC  
Chainage 16680 - 16580  
Proposed Plan Layout - Cross Sections

Drawing Status  
For Planning

Project No 253355	Drawing No D-DL-A-0400	Issue P1
----------------------	---------------------------	-------------