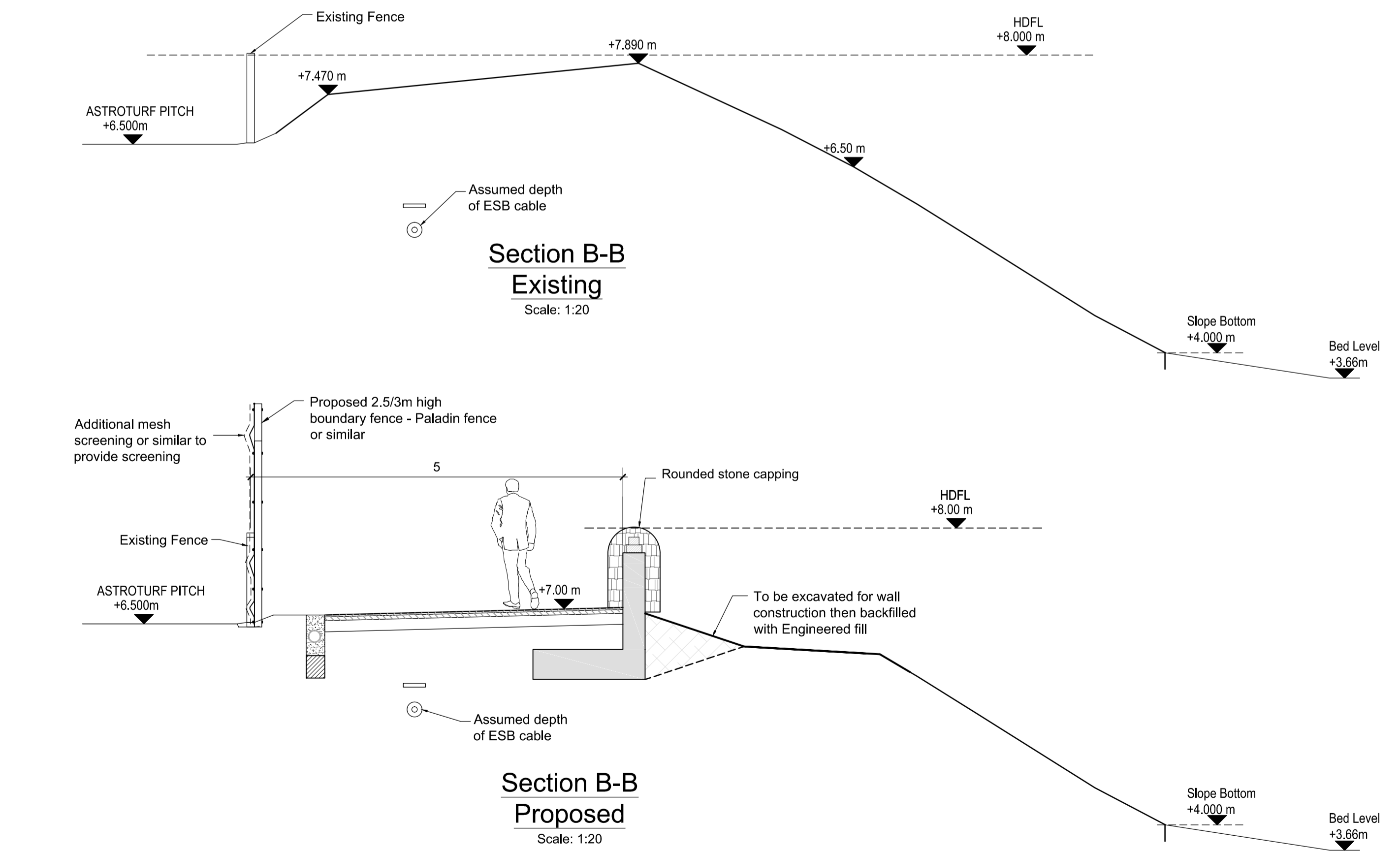
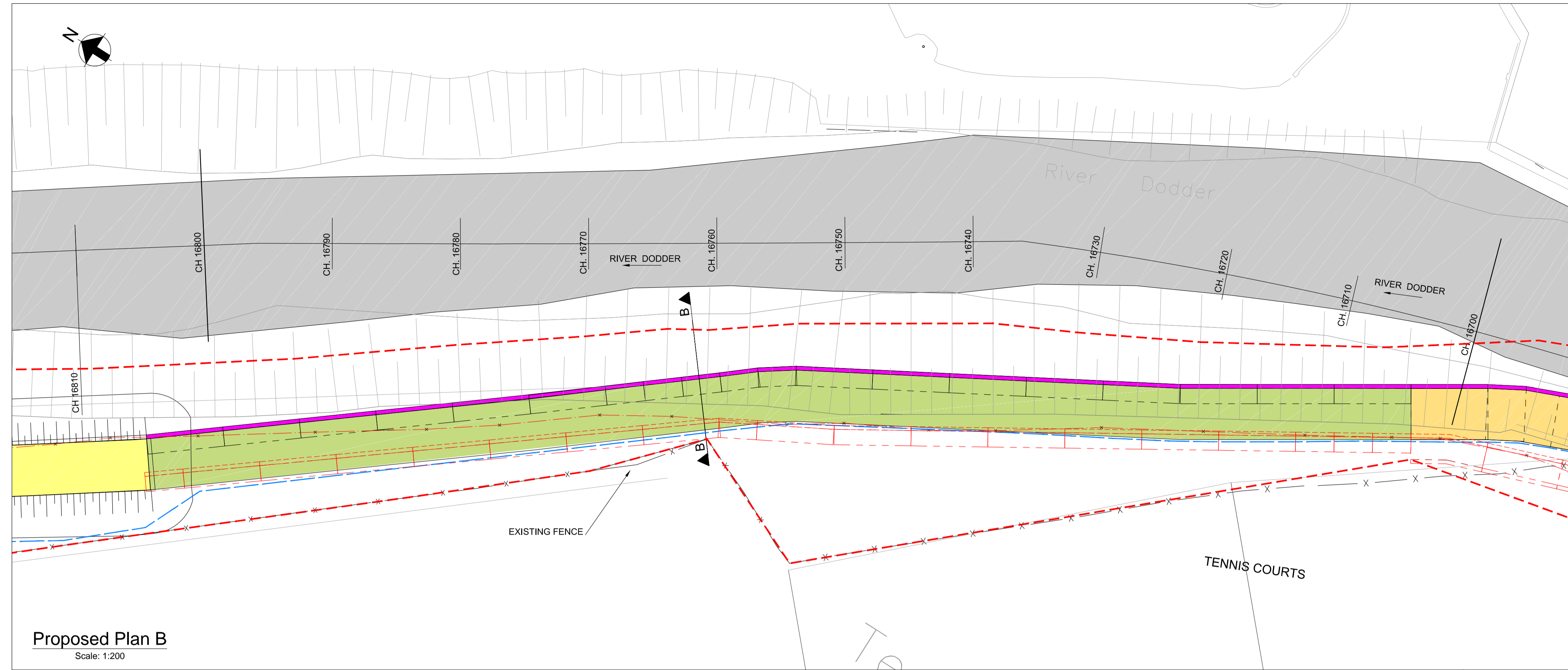
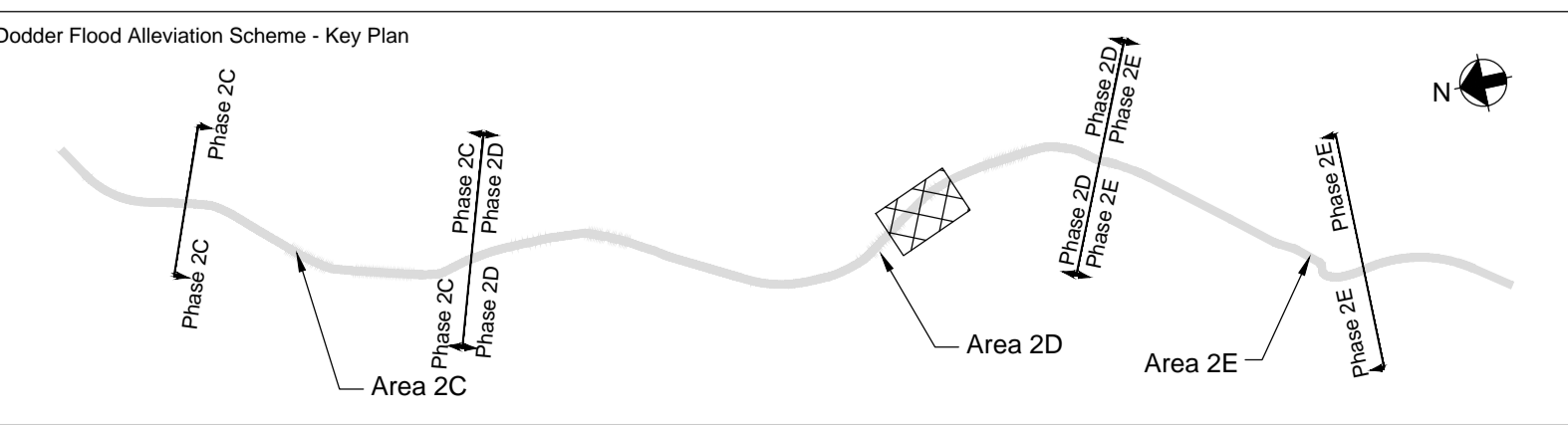


FOR PLANNING

- NOTES:
1. ALL LEVELS ARE IN m.O.D. MALIN.
 2. ALL DIMENSIONS IN m UNLESS OTHERWISE NOTED.
 3. EXISTING SERVICES SHOWN FOR GENERAL INFORMATION PURPOSES ONLY.



- LEGEND:
- SITE BOUNDARY
 - x- EXISTING FENCE
 - - - EXISTING ESB
 - - - PROPOSED FENCE/SCREENING
 - █ NEW FLOOD WALL
 - █ ORIGINAL FLOOD WALL PROPOSAL
 - █ EMBANKMENT WITHOUT WALL
 - █ EMBANKMENT WITH WALL
 - █ CONCRETE CANTILEVER WITH WALL



Issue	Date	By	Chkd	Appd
P1	06/04/17	VB	BT	IA

Clients

DUBLIN CITY COUNCIL
Comhairle Cathrach Bhaile Átha Cliath
ENVIRONMENT AND ENGINEERING DEPARTMENT
An Roinn Comhshaoil agus Innealtóireachta

Civic Offices,
Wood Quay,
Dublin 8.

Contractor

Project Title
Donnybrook Greenway

Scale at A1
1:200 @ A1

Date:
April 2017

Consultant

Arup, 50 Ringsend Road
Dublin 4
Tel +353(0)1 233 4455 Fax +353(0)1 668 3169
www.arup.ie

Drawing Title
**Area 2D - Donnybrook RFC
Chainage 16820 - 16680
Proposed Plan Layout - Cross Sections**

Drawing Status
For Planning

Project No 253355	Drawing No D-DL-A-0200	Issue P1
-----------------------------	----------------------------------	--------------------